





D:\GISDATA\projects\wash\aberdeen_critical_areas\map_docs\mxd\reportfish_wildlife_habitat_conservation_B.mxd - 11/29/2007 @ 1:55:54 PM

Source: Grays Harbor County GIS, 2007; US Fish & Wildlife Service (Wetlands), 2007; Washington Department Fish & Wildlife (Old Growth & Salmonid), 2007

Legend

Water Type

-  ** Shoreline Designation (Salmonid Presence)
-  Fish Bearing (Salmonid Presence)
-  Non-Fish Bearing
-  Unknown

-  Palustrine Wetland
-  Riverine Wetland
-  Waterbody
-  City Boundary
-  Study Area Boundary

****Lake Aberdeen is also Shoreline Designation**

Fish & Wildlife Habitat Conservation Areas

**City of Aberdeen
Critical Area Map 4b**

