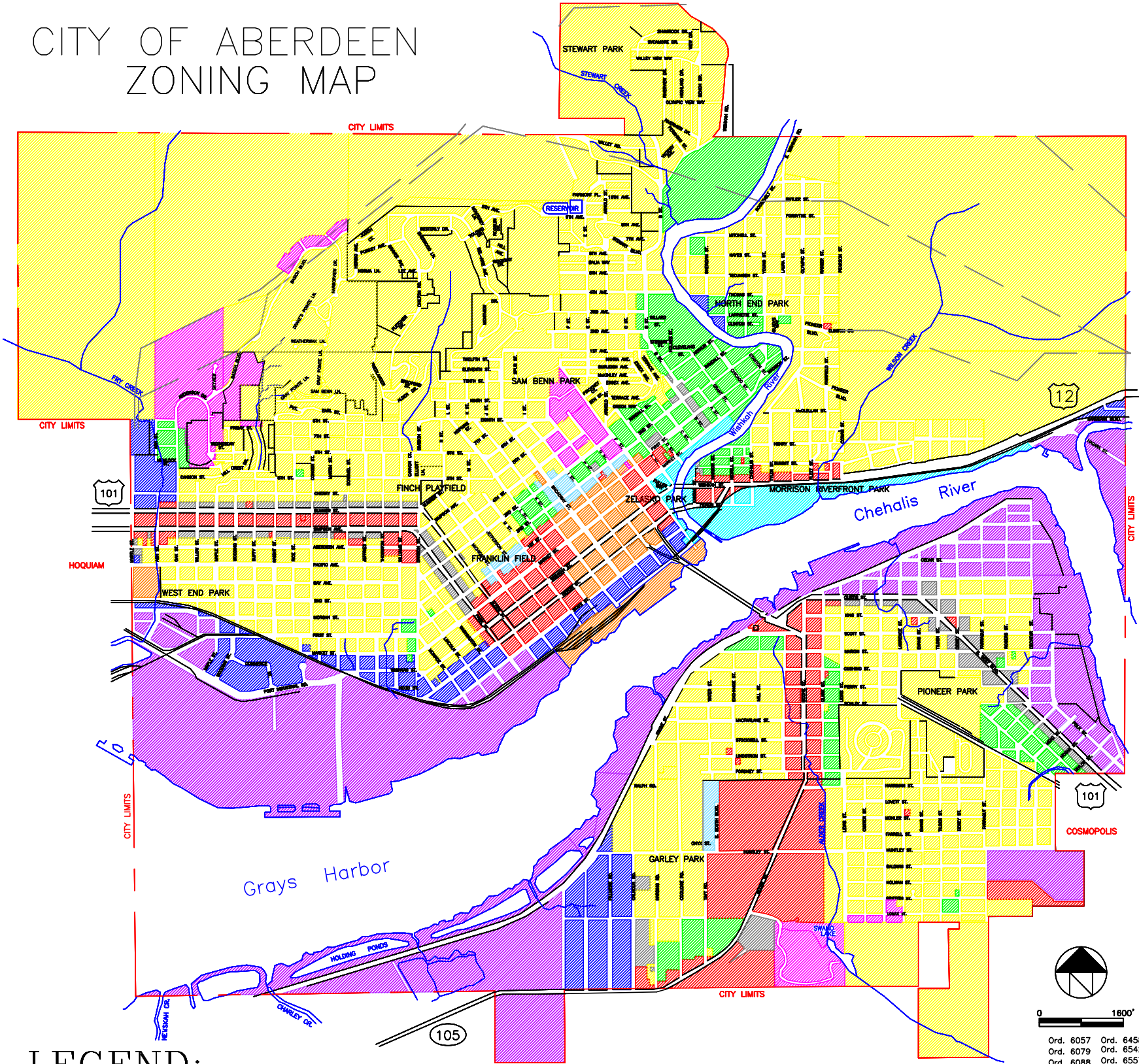










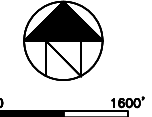


CITY OF ABERDEEN ZONING MAP



LEGEND:

- | | |
|--|---|
|  RS SINGLE FAMILY RESIDENTIAL |  CG GENERAL COMMERCIAL |
|  RM MULTIPLE FAMILY RESIDENTIAL |  MI MAJOR INSTITUTIONAL |
|  RP RESIDENTIAL PROFESSIONAL |  LI LIGHT INDUSTRIAL |
|  CR COMMERCIAL/RESIDENTIAL |  I INDUSTRIAL |
|  CD DOWNTOWN COMMERCIAL |  WD WATERFRONT DEVELOPMENT |



- Ord. 6057
- Ord. 6079
- Ord. 6088
- Ord. 6090
- Ord. 6111
- Ord. 6119
- Ord. 6136
- Ord. 6218
- Ord. 6219
- Ord. 6377
- Ord. 6380
- Ord. 6387
- Ord. 6388
- Ord. 6398
- Ord. 6400
- Ord. 6432
- Ord. 6441
- Ord. 6447
- Ord. 6451
- Ord. 6458
- Ord. 6542
- Ord. 6557
- Ord. 6577

The accuracy of this map may be subject to zoning changes, please check with the City of Aberdeen for actual zoning decisions and accuracy. Revised to Ord. 6577 06/08/15